






Projection: Albers
 Datum: NAD83
 Units: Meters
 Spheroid: GRS1980
 1st standard parallel: 29.5
 2nd standard parallel: 45.5
 Central meridian: -96.0
 Latitude of projection's origin: 23.0
 False easting (meters): 0
 False northing (meters): 0

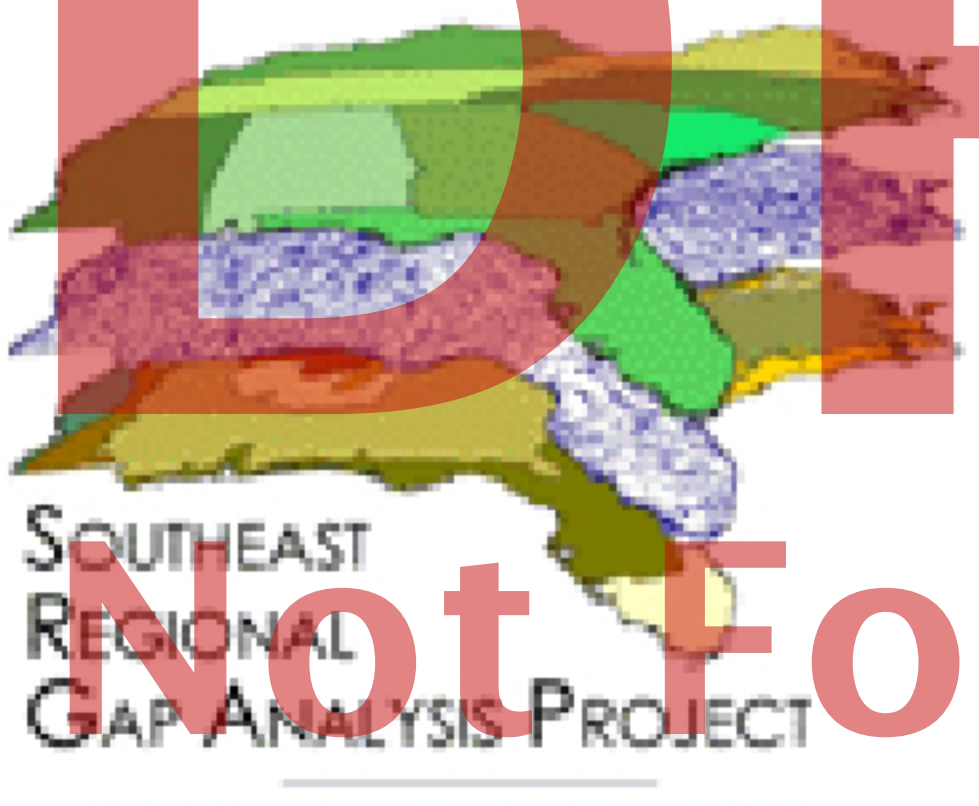
Map Created on 30 July 2008

BABRGS

Blue Ridge Gray-cheeked Salamander

Plethodon amplus

-  Known Range
-  Predicted Distribution
-  SE-GAP Project Extent
-  State Boundaries
-  County Boundaries



SOUTHEAST REGIONAL GAP ANALYSIS PROJECT



DRAFT

Not For Redistribution

Map and data prepared by the
 Southeast Gap Analysis Project at
 The Biodiversity & Spatial Information Center,
 North Carolina State University.