

60 0 60 120
Miles








Projection: Albers
Datum: NAD83
Units: Meters
Spheroid: GRS1980
1st standard parallel: 29.5
2nd standard parallel: 45.5
Central meridian: -96.0
Latitude of projection's origin: 23.0
False easting (meters): 0
False northing (meters): 0

Map Created on 30 July 2008

BAMSSA
Mississippi slimy salamander
Plethodon mississippi



-  Known Range
-  Predicted Distribution
-  SE-GAP Project Extent
-  State Boundaries
-  County Boundaries

SOUTHEAST
REGIONAL
GAP ANALYSIS PROJECT



DRAFT
Not For Redistribution

Map and data prepared by the
Southeast Gap Analysis Project at
The Biodiversity & Spatial Information Center,
North Carolina State University.