

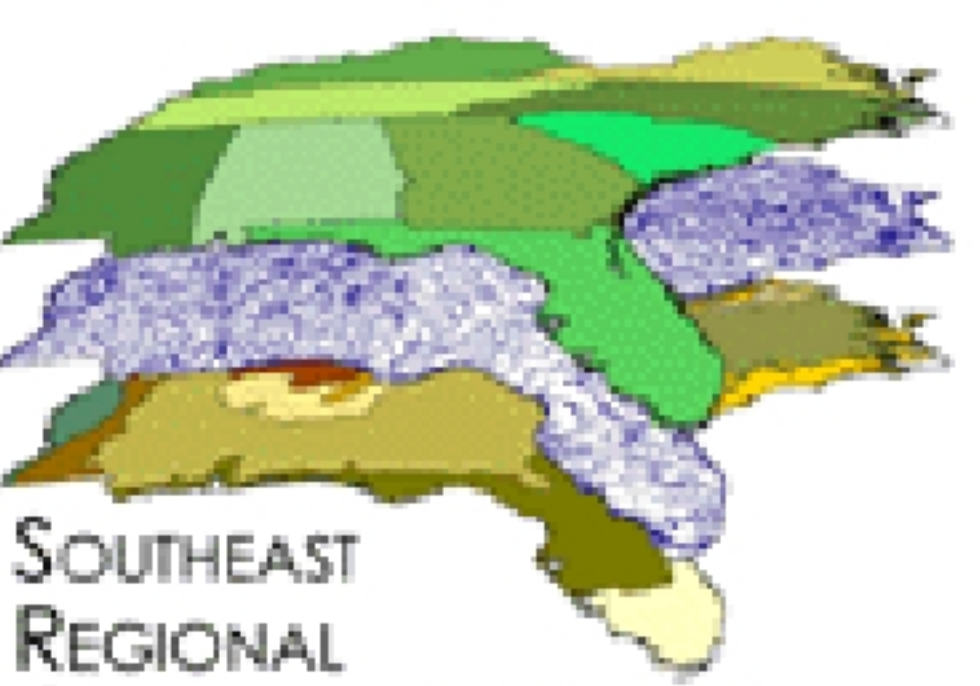
Projection: Albers  
 Datum: NAD83  
 Units: Meters  
 Spheroid: GRS1980  
 1st standard parallel: 29.5  
 2nd standard parallel: 45.5  
 Central meridian: -96.0  
 Latitude of projection's origin: 23.0  
 False easting (meters): 0  
 False northing (meters): 0

Map Created on 3 April 2009






**BASMGS**

# South Mountain Gray-cheeked Salamander

*Plethodon meridianus*



SOUTHEAST REGIONAL GAP ANALYSIS PROJECT

-  Known Range
-  Predicted Distribution
-  SE-GAP Project Extent
-  State Boundaries
-  County Boundaries