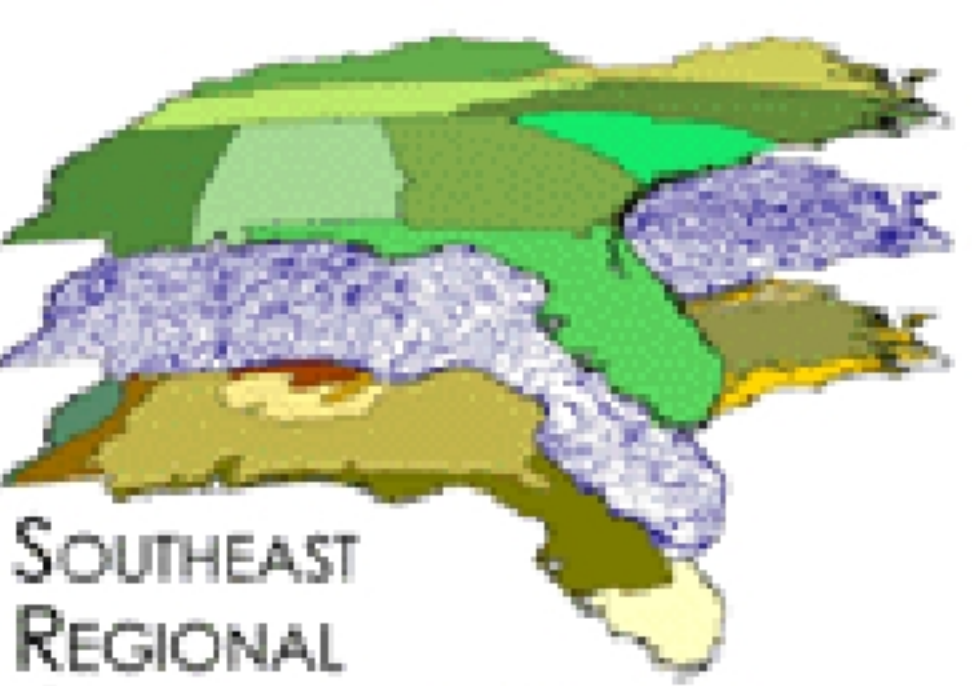







Projection: Albers  
 Datum: NAD83  
 Units: Meters  
 Spheroid: GRS1980  
 1st standard parallel: 29.5  
 2nd standard parallel: 45.5  
 Central meridian: -96.0  
 Latitude of projection's origin: 23.0  
 False easting (meters): 0  
 False northing (meters): 0

Map Created on 3 April 2009

**BBAMRO**  
**American Robin**  
*Turdus migratorius*



SOUTHEAST  
 REGIONAL  
 GAP ANALYSIS PROJECT

-  Known Range
-  Predicted Distribution
-  SE-GAP Project Extent
-  State Boundaries
-  County Boundaries

Map and data prepared by the  
 Southeast Gap Analysis Project at  
 The Biodiversity & Spatial Information Center,  
 North Carolina State University.