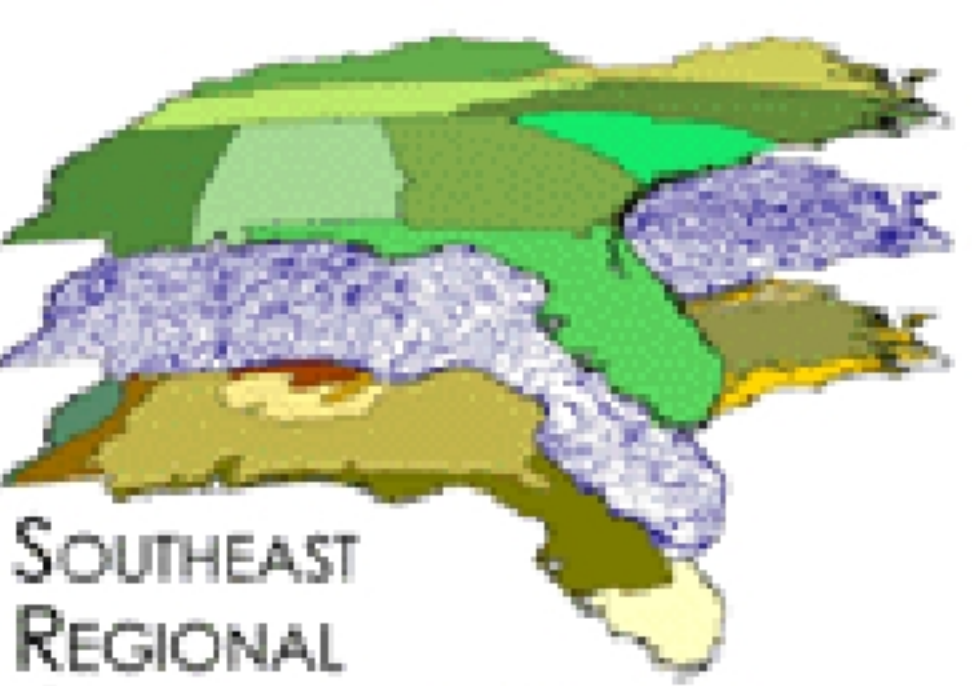







Projection: Albers
 Datum: NAD83
 Units: Meters
 Spheroid: GRS1980
 1st standard parallel: 29.5
 2nd standard parallel: 45.5
 Central meridian: -96.0
 Latitude of projection's origin: 23.0
 False easting (meters): 0
 False northing (meters): 0

Map Created on 3 April 2009

BBBAOR
Baltimore Oriole
Icterus galbula



-  Known Range
-  Predicted Distribution
-  SE-GAP Project Extent
-  State Boundaries
-  County Boundaries

SOUTHEAST
 REGIONAL
 GAP ANALYSIS PROJECT



Map and data prepared by the
 Southeast Gap Analysis Project at
 The Biodiversity & Spatial Information Center,
 North Carolina State University.