

60 0 60 120  
Miles








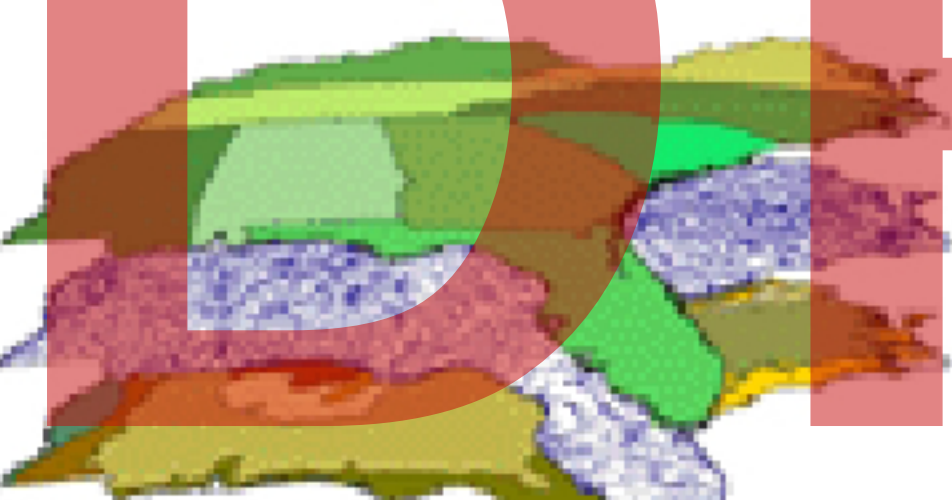
Projection: Albers  
Datum: NAD83  
Units: Meters  
Spheroid: GRS1980  
1st standard parallel: 29.5  
2nd standard parallel: 45.5  
Central meridian: -96.0  
Latitude of projection's origin: 23.0  
False easting (meters): 0  
False northing (meters): 0

Map Created on 30 July 2008

BRMOSK  
Mole Skink

*Eumeces egregius*

-  Known Range
-  Predicted Distribution
-  SE-GAP Project Extent
-  State Boundaries
-  County Boundaries



SOUTHEAST  
REGIONAL  
GAP ANALYSIS PROJECT

USGS #GAP IGC

**DRAFT**  
**Not For Redistribution**

Map and data prepared by the  
Southeast Gap Analysis Project at  
The Biodiversity & Spatial Information Center,  
North Carolina State University.