







SOUTHEAST
REGIONAL
GAP ANALYSIS PROJECT

Projection: Albers
Datum: NAD83
Units: Meters
Spheroid: GRS1980
1st standard parallel: 29.5
2nd standard parallel: 45.5
Central meridian: -96.0
Latitude of projection's origin: 23.0
False easting (meters): 0
False northing (meters): 0

Map Created on 14 June 2011

aGBSA
Georgia Blind Salamander
Haideotriton wallacei

-  SE-GAP Project Extent
-  State Boundaries
-  County Boundaries

- Known Range**
-  Summer
 -  Winter
 -  Year-round

- Predicted Habitat**
-  Summer
 -  Winter
 -  Year-round

Map and data prepared by the Southeast Gap Analysis Project at The Biodiversity & Spatial Information Center, North Carolina State University.