




Projection: Albers  
 Datum: NAD83  
 Units: Meters  
 Spheroid: GRS1980  
 1st standard parallel: 29.5  
 2nd standard parallel: 45.5  
 Central meridian: -96.0  
 Latitude of projection's origin: 23.0  
 False easting (meters): 0  
 False northing (meters): 0  
 Map Created on 14 June 2011

**bAMRO**  
**American Robin**  
*Turdus migratorius*

-  SE-GAP Project Extent
-  State Boundaries
-  County Boundaries

- Known Range**
-  Summer
  -  Winter
  -  Year-round

- Predicted Habitat**
-  Summer
  -  Winter
  -  Year-round

Seasonal Note: this is a migratory species in the Southeast - only breeding season data is presented here.

Map and data prepared by the Southeast Gap Analysis Project at The Biodiversity & Spatial Information Center, North Carolina State University.