




SOUTHEAST REGIONAL GAP ANALYSIS PROJECT






Projection: Albers  
Datum: NAD83  
Units: Meters  
Spheroid: GRS1980  
1st standard parallel: 29.5  
2nd standard parallel: 45.5  
Central meridian: -96.0  
Latitude of projection's origin: 23.0  
False easting (meters): 0  
False northing (meters): 0

Map Created on 14 June 2011

**bFLSJ**  
**Florida Scrub-jay**  
*Aphelocoma coerulescens*

-  SE-GAP Project Extent
-  State Boundaries
-  County Boundaries

- Known Range**
-  Summer
  -  Winter
  -  Year-round

- Predicted Habitat**
-  Summer
  -  Winter
  -  Year-round

Map and data prepared by the Southeast Gap Analysis Project at The Biodiversity & Spatial Information Center, North Carolina State University.