







Projection: Albers  
 Datum: NAD83  
 Units: Meters  
 Spheroid: GRS1980  
 1st standard parallel: 29.5  
 2nd standard parallel: 45.5  
 Central meridian: -96.0  
 Latitude of projection's origin: 23.0  
 False easting (meters): 0  
 False northing (meters): 0  
 Map Created on 14 June 2011

**bLOWA**  
**Louisiana Waterthrush**  
*Seiurus motacilla*

-  SE-GAP Project Extent
-  State Boundaries
-  County Boundaries

- | Known Range   |            | Predicted Habitat   |            |
|---|------------|---|------------|
|  | Summer     |  | Summer     |
|  | Winter     |  | Winter     |
|  | Year-round |  | Year-round |

Seasonal Note: this is a migratory species in the Southeast - only breeding season data is presented here.

Map and data prepared by the Southeast Gap Analysis Project at The Biodiversity & Spatial Information Center, North Carolina State University.