










Projection: Albers
 Datum: NAD83
 Units: Meters
 Spheroid: GRS1980
 1st standard parallel: 29.5
 2nd standard parallel: 45.5
 Central meridian: -96.0
 Latitude of projection's origin: 23.0
 False easting (meters): 0
 False northing (meters): 0
 Map Created on 14 June 2011

bOSPR
Osprey
Pandion haliaetus

-  SE-GAP Project Extent
-  State Boundaries
-  County Boundaries

- | Known Range | Predicted Habitat |
|------------------------------------------------------------------------------------------------|--------------------------------------------------------------------------------------------------|
|  Summer |  Summer |
|  Winter |  Winter |
|  Year-round |  Year-round |

Seasonal Note: this is a migratory species in the Southeast - only breeding season data is presented here.

Map and data prepared by the Southeast Gap Analysis Project at The Biodiversity & Spatial Information Center, North Carolina State University.