







Projection: Albers
 Datum: NAD83
 Units: Meters
 Spheroid: GRS1980
 1st standard parallel: 29.5
 2nd standard parallel: 45.5
 Central meridian: -96.0
 Latitude of projection's origin: 23.0
 False easting (meters): 0
 False northing (meters): 0
 Map Created on 14 June 2011

mGOMO
Golden Mouse
Ochrotomys nuttalli

-  SE-GAP Project Extent
-  State Boundaries
-  County Boundaries

- Known Range**
-  Summer
 -  Winter
 -  Year-round

- Predicted Habitat**
-  Summer
 -  Winter
 -  Year-round

Map and data prepared by the Southeast Gap Analysis Project at The Biodiversity & Spatial Information Center, North Carolina State University.