







Projection: Albers  
Datum: NAD83  
Units: Meters  
Spheroid: GRS1980  
1st standard parallel: 29.5  
2nd standard parallel: 45.5  
Central meridian: -96.0  
Latitude of projection's origin: 23.0  
False easting (meters): 0  
False northing (meters): 0  
Map Created on 14 June 2011

# mNORA

## Norway Rat

### *Rattus norvegicus*

-  SE-GAP Project Extent
-  State Boundaries
-  County Boundaries

- #### Known Range
-  Summer
  -  Winter
  -  Year-round

- #### Predicted Habitat
-  Summer
  -  Winter
  -  Year-round

Map and data prepared by the Southeast Gap Analysis Project at The Biodiversity & Spatial Information Center, North Carolina State University.