










Projection: Albers  
Datum: NAD83  
Units: Meters  
Spheroid: GRS1980  
1st standard parallel: 29.5  
2nd standard parallel: 45.5  
Central meridian: -96.0  
Latitude of projection's origin: 23.0  
False easting (meters): 0  
False northing (meters): 0  
  
Map Created on 14 June 2011

rPISN  
Pine Woods Snake  
*Rhadinæa flavilata*

- |  |  |  |
|--|--|--|
|  SE-GAP Project Extent | <b>Known Range</b>   | <b>Predicted Habitat</b>   |
|  State Boundaries      |  Summer     |  Summer     |
|  County Boundaries     |  Winter     |  Winter     |
|  |  Year-round |  Year-round |

Map and data prepared by the  
Southeast Gap Analysis Project at  
The Biodiversity & Spatial Information Center,  
North Carolina State University.