










Projection: Albers
Datum: NAD83
Units: Meters
Spheroid: GRS1980
1st standard parallel: 29.5
2nd standard parallel: 45.5
Central meridian: -96.0
Latitude of projection's origin: 23.0
False easting (meters): 0
False northing (meters): 0

Map Created on 14 June 2011

rWOSN
Worm Snake
Carphophis amoenus

- | | | |
|--|--|--|
|  SE-GAP Project Extent | Known Range |  Summer |
|  State Boundaries |  Summer |  Winter |
|  County Boundaries |  Winter |  Year-round |
| |  Year-round | |

Map and data prepared by the
Southeast Gap Analysis Project at
The Biodiversity & Spatial Information Center,
North Carolina State University.